



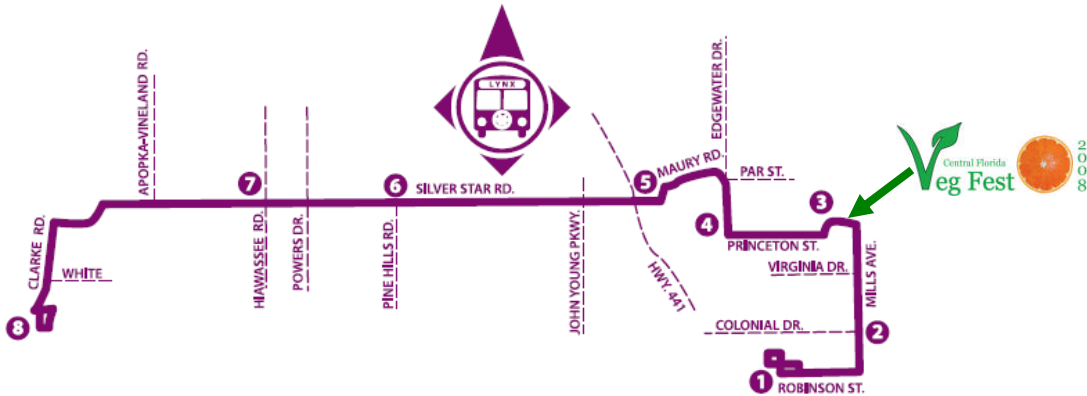
# How to get to the Central Florida Veg Fest ...

*... without driving!*

## Link 125 - Silver Star Rd. Crosstown

From LYNX Central Station (the bus station located in downtown Orlando at the intersection of Garland and Amelia), find the parking area marked “Y” - this is where Link 125 will depart from. You can take this bus at the top of the hour or thirty minutes after the hour from 4:30 AM until 6:30 PM. The bus will go down Robinson Street, and then it will take a left onto Mills Avenue, continuing to Rollins Street. Pull the stop cord as the bus takes a left onto Rollins Street; there is a bus stop right by the Orlando Museum of Art and that’s where you want to get off the bus. Simply walk over to Loch Haven Park and you’ll find yourself at the Central Florida Veg Fest.

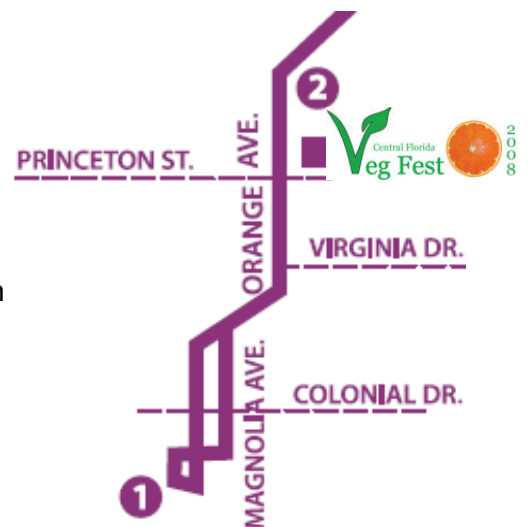
This trip takes approximately 15 minutes to get from downtown Orlando to Loch Haven Park. For more information and for help planning your return trip home, call 407-841-5969 or go online to [www.golynx.com](http://www.golynx.com) and look for “Schedules & Maps.”



## Link 102 - Orange Ave/US 17-92

From LYNX Central Station (the bus station located in downtown Orlando at the intersection of Garland and Amelia), find the parking area marked “V” - this is where Link 102 will depart from. You can take this bus at the top of the hour or thirty minutes after the hour from 5:00 AM until 9:00 PM. The bus will travel along Orange Avenue to Winter Park. Pull the stop cord as the bus approaches Princeton Street; there is a bus stop just past the intersection of Princeton and Orange. From the bus stop, walk down Princeton towards Loch Haven Park (approximately 0.4 mile) and there you will find the Central Florida Veg Fest.

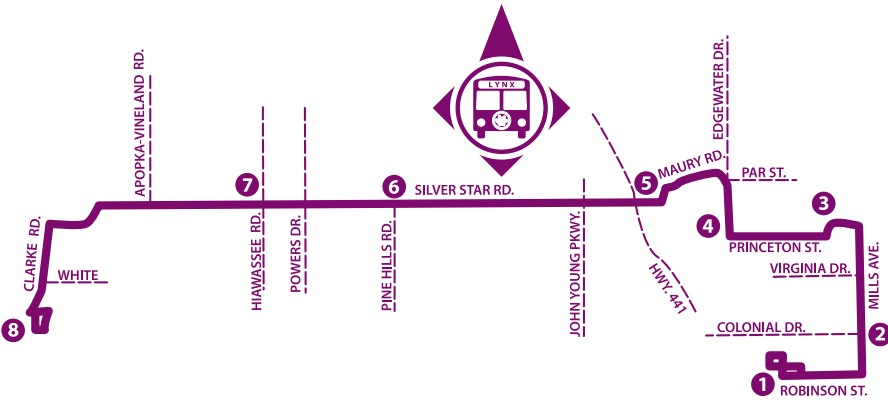
The trip on the bus takes approximately 12 minutes to get from downtown Orlando to the intersection at Princeton and Orange. For more information and for help planning your return trip home, call 407-841-5969 or go online to [www.golynx.com](http://www.golynx.com) and look for “Schedules & Maps.”



# Link 125

Silver Star Rd. Crosstown

Monday - Sunday & Holiday service



Numbers on map correspond to numbers on schedules.

Additional stops are located approximately every two blocks along each Link.

## Monday - Saturday

DOWNTOWN TO WEST OAKS MALL	
1 LYNX CENTRAL STATION	4:30
2 MILLS AVE. & COLONIAL DR.	4:38
3 ALDEN AVE. & ROLLINS ST.	4:44
4 EDGEWATER DR. & SMITH ST.	4:49
5 SILVER STAR RD. & MAURY RD.	4:54
6 PINE HILLS RD. & SILVER STAR RD.	5:04
7 PARK PROMENADE	5:11
8 WEST OAKS MALL	5:22
1	4:30
2	4:38
3	4:44
4	4:49
5	4:54
6	5:04
7	5:11
8	5:22
1	5:00
2	5:08
3	5:14
4	5:19
5	5:24
6	5:34
7	5:41
8	5:52
1	5:30
2	5:38
3	5:44
4	5:49
5	5:54
6	6:04
7	6:11
8	6:22
1	6:00
2	6:08
3	6:14
4	6:19
5	6:24
6	6:34
7	6:41
8	6:52
1	6:30
2	6:38
3	6:44
4	6:49
5	6:54
6	7:04
7	7:11
8	7:22
1	7:00
2	7:08
3	7:14
4	7:19
5	7:24
6	7:34
7	7:41
8	7:52
1	7:30
2	7:38
3	7:44
4	7:49
5	7:54
6	8:04
7	8:11
8	8:22
1	8:00
2	8:08
3	8:14
4	8:19
5	8:24
6	8:34
7	8:41
8	8:52
1	8:30
2	8:38
3	8:44
4	8:49
5	8:54
6	9:04
7	9:11
8	9:22
1	9:00
2	9:08
3	9:14
4	9:19
5	9:24
6	9:34
7	9:41
8	9:52
1	9:30
2	9:38
3	9:44
4	9:49
5	9:54
6	10:04
7	10:11
8	10:22
1	10:00
2	10:08
3	10:14
4	10:19
5	10:24
6	10:34
7	10:41
8	10:52
1	10:30
2	10:38
3	10:44
4	10:49
5	10:54
6	11:04
7	11:11
8	11:22
1	11:00
2	11:08
3	11:14
4	11:19
5	11:24
6	11:34
7	11:41
8	11:52
1	11:30
2	11:38
3	11:44
4	11:49
5	11:54
6	12:04
7	12:11
8	12:22
1	12:00
2	12:08
3	12:14
4	12:19
5	12:24
6	12:34
7	12:41
8	12:52
1	12:30
2	12:38
3	12:44
4	12:49
5	12:54
6	1:04
7	1:11
8	1:22
1	1:00
2	1:08
3	1:14
4	1:19
5	1:24
6	1:34
7	1:41
8	1:52
1	1:30
2	1:38
3	1:44
4	1:49
5	1:54
6	2:04
7	2:11
8	2:22
1	2:00
2	2:08
3	2:14
4	2:19
5	2:24
6	2:34
7	2:41
8	2:52
1	2:30
2	2:38
3	2:44
4	2:49
5	2:54
6	3:04
7	3:11
8	3:22
1	3:00
2	3:08
3	3:14
4	3:19
5	3:24
6	3:34
7	3:41
8	3:52
1	3:30
2	3:38
3	3:44
4	3:49
5	3:54
6	4:04
7	4:11
8	4:22
1	4:00
2	4:08
3	4:14
4	4:19
5	4:24
6	4:34
7	4:41
8	4:52
1	4:30
2	4:38
3	4:44
4	4:49
5	4:54
6	5:04
7	5:11
8	5:22
1	5:00
2	5:08
3	5:14
4	5:19
5	5:24
6	5:34
7	5:41
8	5:52
1	5:30
2	5:38
3	5:44
4	5:49
5	5:54
6	6:04
7	6:11
8	6:22
1	6:00
2	6:08
3	6:14
4	6:19
5	6:24
6	6:34
7	6:41
8	6:52
1	6:30
2	6:38
3	6:44
4	6:49
5	6:54
6	7:04
7	7:11
8	7:22
1	7:15
2	7:23
3	7:29
4	7:34
5	7:39
6	7:49
7	7:56
8	8:07
1	8:15
2	8:23
3	8:29
4	8:34
5	8:39
6	8:49
7	8:56
8	9:07
1	9:15
2	9:23
3	9:29
4	9:34
5	9:39
6	9:49
7	9:56
8	10:07
1	10:15
2	10:23
3	10:29
4	10:34
5	10:39
6	10:49
7	10:56
8	11:07
1	11:15
2	11:23
3	11:29
4	11:34
5	11:39
6	11:49
7	11:56
8	12:07
1	12:15
2	12:23
3	12:29
4	12:34
5	12:39
6	12:49
7	12:56
8	1:07

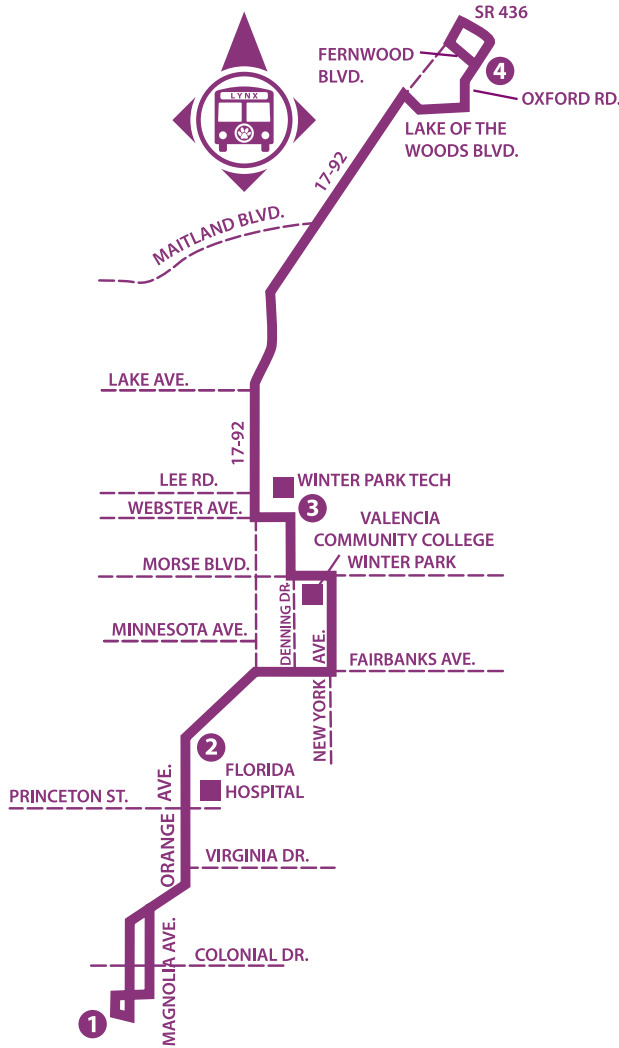
P.M. Times are shown in bold

WEST OAKS MALL TO DOWNTOWN	
8 WEST OAKS MALL	4:25
7 PARK PROMENADE	4:38
6 PINE HILLS RD. & SILVER STAR RD.	4:44
5 SILVER STAR RD. & MAURY RD.	4:53
4 EDGEWATER DR. & PRINCETON ST.	5:00
3 ALDEN AVE. & ROLLINS ST.	5:05
2 MILLS AVE. & COLONIAL DR.	5:12
1 LYNX CENTRAL STATION	5:20
8	4:25
7	4:38
6	4:44
5	4:53
4	5:00
3	5:05
2	5:12
1	5:20
8	4:55
7	5:08
6	5:14
5	5:23
4	5:30
3	5:35
2	5:42
1	5:50
8	5:25
7	5:38
6	5:44
5	5:53
4	6:00
3	6:05
2	6:12
1	6:20
8	5:55
7	6:08
6	6:14
5	6:23
4	6:30
3	6:35
2	6:42
1	6:50
8	6:25
7	6:38
6	6:44
5	6:53
4	7:00
3	7:05
2	7:12
1	7:20
8	6:55
7	7:08
6	7:14
5	7:23
4	7:30
3	7:35
2	7:42
1	7:50
8	7:25
7	7:38
6	7:44
5	7:53
4	8:00
3	8:05
2	8:12
1	8:20
8	7:55
7	8:08
6	8:14
5	8:23
4	8:30
3	8:35
2	8:42
1	8:50
8	8:25
7	8:38
6	8:44
5	8:53
4	9:00
3	9:05
2	9:12
1	9:20
8	8:55
7	9:08
6	9:14
5	9:23
4	9:30
3	9:35
2	9:42
1	9:50
8	9:25
7	9:38
6	9:44
5	9:53
4	10:00
3	10:05
2	10:12
1	10:20
8	9:55
7	10:08
6	10:14
5	10:23
4	10:30
3	10:35
2	10:42
1	10:50
8	10:25
7	10:38
6	10:44
5	10:53
4	11:00
3	11:05
2	11:12
1	11:20
8	10:55
7	11:08
6	11:14
5	11:23
4	11:30
3	11:35
2	11:42
1	11:50
8	11:25
7	11:38
6	11:44
5	11:53
4	12:00
3	12:05
2	12:12
1	12:20
8	11:55
7	12:08
6	12:14
5	12:23
4	12:30
3	12:35
2	12:42
1	12:50
8	12:25
7	12:38
6	12:44
5	12:53
4	1:00
3	1:05
2	1:12
1	1:20
8	12:55
7	1:08
6	1:14
5	1:23
4	1:30
3	1:35
2	1:42
1	1:50
8	1:25
7	1:38
6	1:44
5	1:53
4	2:00
3	2:05
2	2:12
1	2:20
8	1:55
7	2:08
6	2:14
5	2:23
4	2:30
3	2:35
2	2:42
1	2:50
8	2:25
7	2:38
6	2:44
5	2:53
4	3:00
3	3:05
2	3:12
1	3:20
8	2:55
7	3:08
6	3:14
5	3:23
4	3:30
3	3:35
2	3:42
1	3:50
8	3:25
7	3:38

# Link 102

Orange Ave/South 17/92

Monday - Sunday & Holiday service



Numbers on map correspond to numbers on schedules.

Additional stops are located approximately every two blocks along each Link.

## Monday - Friday

### DOWNTOWN ORLANDO TO SOUTH 17/92

1	2	3	4
LYNX CENTRAL STATION	ORANGE AVE. & ROLLINS ST.	WEBSTER AVE. & DENNING DR.	FERNWOOD BLVD & OXFORD RD.
4:30	4:41	4:56	5:18
5:00	5:11	5:26	5:48
5:30	5:41	5:56	6:18
5:45	5:56	6:11	6:33
6:00	6:11	6:27	6:50
6:15	6:26	6:42	7:05
6:30	6:41	6:57	7:20
6:45	6:56	7:12	7:35
7:00	7:11	7:27	7:50
7:15	7:26	7:42	8:05
7:30	7:41	7:57	8:20
7:45	7:56	8:12	8:35
8:00	8:11	8:27	8:50
8:15	8:26	8:42	9:05
8:30	8:41	8:57	9:20
8:45	8:56	9:12	9:35
9:00	9:11	9:27	9:49
9:15	9:26	9:42	10:04
9:30	9:41	9:57	10:19
9:45	9:56	10:12	10:34
10:00	10:11	10:27	10:49
10:15	10:26	10:42	11:04
10:30	10:41	10:57	11:19
10:45	10:56	11:12	11:34
11:00	11:11	11:27	11:49
11:15	11:26	11:42	<b>12:04</b>
11:30	11:41	11:57	<b>12:19</b>
11:45	11:56	<b>12:12</b>	<b>12:34</b>
<b>12:00</b>	<b>12:11</b>	<b>12:27</b>	<b>12:49</b>
<b>12:15</b>	<b>12:26</b>	<b>12:42</b>	<b>1:04</b>
<b>12:30</b>	<b>12:41</b>	<b>12:57</b>	<b>1:19</b>
<b>12:45</b>	<b>12:56</b>	<b>1:12</b>	<b>1:34</b>
1:00	1:11	1:27	1:49
1:15	1:26	1:42	2:04
1:30	1:41	1:57	2:19
1:45	1:56	2:12	2:34
2:00	2:11	2:27	2:49
2:15	2:26	2:42	3:04
2:30	2:41	2:57	3:19
2:45	2:56	3:12	3:34
3:00	3:12	3:29	3:53
3:15	3:27	3:44	4:08
3:30	3:42	3:59	4:23
3:45	3:57	4:14	4:38
4:00	4:12	4:29	4:53
4:15	4:27	4:44	5:08
4:30	4:42	4:59	5:23
4:45	4:57	5:14	5:38
5:00	5:12	5:29	5:53
5:15	5:27	5:44	6:08
5:30	5:42	5:59	6:23
5:45	5:57	6:14	6:38
6:15	6:27	6:44	7:08
6:45	6:57	7:14	7:38
7:15	7:26	7:41	8:03
7:45	7:56	8:11	8:33
8:45	8:56	9:11	9:33
9:45	9:56	10:11	10:33
10:45	10:56	11:11	11:33
11:45	11:56	12:11	12:33

### SOUTH 17/92 TO DOWNTOWN ORLANDO

4	3	2	1
FERNWOOD BLVD & OXFORD RD.	WEBSTER AVE. & DENNING DR.	ORANGE AVE. & ROLLINS ST.	LYNX CENTRAL STATION
5:04	5:22	5:38	5:50
5:19	5:37	5:53	6:05
5:32	5:50	6:06	6:18
5:45	6:03	6:19	6:31
6:00	6:20	6:38	6:50
6:15	6:35	6:53	7:05
6:30	6:50	7:08	7:20
6:45	7:05	7:23	7:35
7:00	7:20	7:38	7:50
7:15	7:35	7:53	8:05
7:30	7:50	8:08	8:20
7:45	8:05	8:23	8:35
8:00	8:20	8:38	8:50
8:15	8:35	8:53	9:05
8:30	8:50	9:08	9:20
8:46	9:06	9:24	9:36
9:03	9:21	9:38	9:50
9:18	9:36	9:53	10:05
9:33	9:51	10:08	10:20
9:48	10:06	10:23	10:35
10:03	10:21	10:38	10:50
10:18	10:36	10:53	11:05
10:33	10:51	11:08	11:20
10:48	11:06	11:23	11:35
11:03	11:21	11:38	11:50
11:18	11:36	11:53	<b>12:05</b>
11:33	11:51	<b>12:08</b>	<b>12:20</b>
11:48	<b>12:06</b>	<b>12:23</b>	<b>12:35</b>
<b>12:03</b>	<b>12:21</b>	<b>12:38</b>	<b>12:50</b>
<b>12:18</b>	<b>12:36</b>	<b>12:53</b>	<b>1:05</b>
<b>12:33</b>	<b>12:51</b>	<b>1:08</b>	<b>1:20</b>
<b>12:48</b>	<b>1:06</b>	<b>1:23</b>	<b>1:35</b>
1:03	1:21	1:38	1:50
1:18	1:36	1:53	2:05
1:33	1:51	2:08	2:20
1:48	2:06	2:23	2:35
2:03	2:21	2:38	2:50
2:18	2:36	2:53	3:05
2:33	2:51	3:08	3:20
2:46	3:04	3:21	3:33
3:01	3:21	3:38	3:50
3:16	3:36	3:53	4:05
3:31	3:51	4:08	4:20
3:46	4:06	4:23	4:35
4:01	4:21	4:38	4:50
4:16	4:36	4:53	5:05
4:31	4:51	5:08	5:20
4:46	5:06	5:23	5:35
5:01	5:21	5:38	5:50
5:16	5:36	5:53	6:05
5:31	5:51	6:08	6:20
5:46	6:06	6:23	6:35
6:01	6:21	6:38	6:50
6:16	6:36	6:53	7:05
6:47	7:07	7:24	7:36
7:49	8:07	8:23	8:35
8:49	9:07	9:23	9:35
9:49	10:07	10:23	10:35
10:49	11:07	11:23	11:35
11:49	12:07	12:23	12:35

## Saturday, Sunday & Holiday

### DOWNTOWN ORLANDO TO SOUTH 17/92

1	2	3	4
LYNX CENTRAL STATION	ORANGE AVE. & ROLLINS ST.	WEBSTER AVE. & DENNING DR.	FERNWOOD BLVD & OXFORD RD.
5:00	5:11	5:26	5:48
5:30	5:41	5:56	6:18
6:00	6:11	6:27	6:50
6:30	6:41	6:57	7:20
7:00	7:11	7:27	7:50
7:30	7:41	7:57	8:20
8:00	8:11	8:27	8:50
8:30	8:41	8:57	9:20
9:00	9:11	9:27	9:49
9:30	9:41	9:57	10:19
10:00	10:11	10:27	10:49
10:30	10:41	10:57	11:19
11:00	11:11	11:27	11:49
11:30	11:41	11:57	<b>12:19</b>
<b>12:00</b>	<b>12:11</b>	<b>12:27</b>	<b>12:49</b>
<b>12:30</b>	<b>12:41</b>	<b>12:57</b>	<b>1:19</b>
<b>1:00</b>	<b>1:11</b>	<b>1:27</b>	<b>1:49</b>
<b>1:30</b>	<b>1:41</b>	<b>1:57</b>	<b>2:19</b>
<b>2:00</b>	<b>2:11</b>	<b>2:27</b>	<b>2:49</b>
<b>2:30</b>	<b>2:41</b>	<b>2:57</b>	<b>3:19</b>
<b>3:00</b>	<b>3:12</b>	<b>3:29</b>	<b>3:53</b>
<b>3:30</b>	<b>3:42</b>	<b>3:59</b>	<b>4:23</b>
<b>4:00</b>	<b>4:12</b>	<b>4:29</b>	<b>4:53</b>
<b>4:30</b>	<b>4:42</b>	<b>4:59</b>	<b>5:23</b>
<b>5:00</b>	<b>5:12</b>	<b>5:29</b>	<b>5:53</b>
<b>5:30</b>	<b>5:42</b>	<b>5:59</b>	<b>6:23</b>
<b>6:00</b>	<b>6:12</b>	<b>6:29</b>	<b>6:53</b>
<b>6:30</b>	<b>6:42</b>	<b>6:59</b>	<b>7:23</b>
<b>7:00</b>	<b>7:11</b>	<b>7:26</b>	<b>7:48</b>
<b>7:30</b>	<b>7:41</b>	<b>7:56</b>	<b>8:18</b>
<b>8:00</b>	<b>8:11</b>	<b>8:26</b>	<b>8:48</b>
<b>8:30</b>	<b>8:41</b>	<b>8:56</b>	<b>9:18</b>
<b>9:00</b>	<b>9:11</b>	<b>9:26</b>	<b>9:48</b>
<b>10:00</b>	<b>10:11</b>	<b>10:26</b>	<b>10:48</b>
<b>11:00</b>	<b>11:11</b>	<b>11:26</b>	<b>11:48</b>

### SOUTH 17/92 TO DOWNTOWN ORLANDO

4	3	2	1
FERNWOOD BLVD & OXFORD RD.	WEBSTER AVE. & DENNING DR.	ORANGE AVE. & ROLLINS ST.	LYNX CENTRAL STATION
5:04	5:22	5:38	5:50
6:00	6:20	6:38	6:50
7:00	7:20	7:38	7:50
8:00	8:20	8:38	8:50
9:00	9:20	9:38	9:50
10:00	10:20	10:38	10:50
11:00	11:20	11:38	11:50
12:00	12:20	12:38	12:50
1:00	1:20	1:38	1:50
2:00	2:20	2:38	2:50
3:00	3:20	3:38	3:50
4:00	4:20	4:38	4:50
5:00	5:20	5:38	5:50
6:00	6:20	6:38	6:50
7:00	7:20	7:38	7:50
8:00	8:20	8:38	8:50
9:00	9:20	9:38	9:50
10:00	10:20	10:38	10:50
11:00	11:20	11:38	11:50

P.M. Times are shown in bold

Trips in Shaded Areas do not operate on Sunday/Holidays

P.M. Times are shown in bold

